

# मार्बल

---

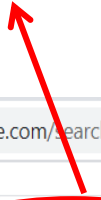
डॉ. निधि सिंह

# मार्बल (KDE)

- आभासी दुनिया/ग्लोब
- समाजशास्त्र के लिए उपयोगी साधन/उपकरण
- फ्री ओपन सोर्स सॉफ्टवेयर (FOSS)
- Windows/Linux/iOS
- ऑनलाइन और ऑफलाइन

# Marble KDE

# कैसे खोजें (चरणबद्ध प्रदर्शन)



← → ↻ google.com/search?rlz=1C1JZAP\_enIN924IN924&ei=Vg-yX53YGrLhz7sP4JWYoA0&q=marble+KDE&oq=marble+KDE&gs\_lcp=CgZwc3ktYWlQAzIFCAAQyQMyBggAEBYQHjIGCAAQFhAeMgYIABA...

Google

marble KDE



All

Images

Shopping

Videos

News

More

Settings

Tools

About 5,86,000 results (0.40 seconds)

marble.kde.org ▾

## Marble - find your way and explore the world

**Marble** is a virtual globe and world atlas — your swiss army knife for maps. ... integrated in a wide variety of other projects like Digikam or the **KDE** workspaces .

### KDE Marble

Marble Maps brings the highly detailed OpenStreetMap to your ...

### KDE's Applications Marble

KDE's Applications Marble.  
Education · Install on Linux ...

### Maps

Users of the KDE version can get these maps with Download ...

[More results from kde.org »](#)

### Maps download website

Additional Maps. This page contains a few packages that ...

### Documentation

Linux, Mac, Windows. Desktop.  
The user manual introduces ...

### Features

Marble also offers maps of the moon and other planets ...



## Marble

Software

Marble is a virtual globe application which allows the user to choose among the Earth, the Moon, Venus, Mars and other planets to display as a 3-D model. It is free software under the terms of the GNU LGPL, developed by KDE for use on personal computers and smart phones. It is written in C++ and uses Qt. [Wikipedia](#)

**Developed by:** KDE

**Initial release date:** November 2006

**Written in:** C++ (Qt)

**License:** GNU LGPL

# इन्स्टॉल करने के लिए

marble.kde.org/install.php

Marble Features Documentation Support Blog **Install** Developers ▾

## Linux Desktop



Marble packages are released together with many other [KDE Applications](#) and packaged in all major Linux distributions. Please use the package manager of your distribution for installation.

Debian: [marble](#)

Ubuntu: [marble](#)

openSUSE: [marble](#)

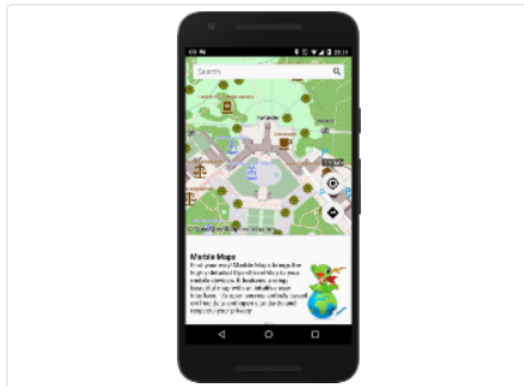
Linux Mint: [marble](#)

Fedora: [marble](#)

Arch Linux: [marble](#)

Gentoo: [kde-base/marble](#)

## Marble Maps Android



Marble Maps brings the highly detailed OpenStreetMap to your Android devices. It features a crisp, beautiful map with an intuitive user interface. We designed the map style to resemble the OSM standard tile layer, while introducing more vivid colors with a responsive selection of map features. Calculate routes to any destination and have Marble Maps guide you with its turn-by-turn navigation feature.



If you do not want to use the Google Play Store, you can [download an APK](#) or [build the package yourself](#).


## Behaim Globe Android



Martin Behaim and collaborators created the globe at the time of Columbus' first sea travel to the west. [View](#)

Activate V  
Go to Setting

Type here to search



# इन्स्टॉल करने के लिए

marble.kde.org/install.php

Marble Features Documentation Support Blog **Install** Developers ▾



## Windows Desktop



Use this installer for Microsoft Windows. Download an installer for your architecture and execute it. The installer guides you through the installation process.

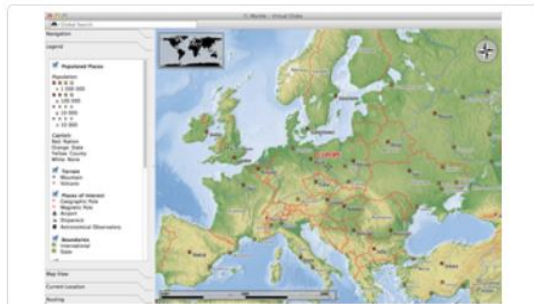
Marble 2.2.0 (Windows 32-bit)

Marble 2.2.0 (Windows 64-bit)

Is my PC running the 32-bit or 64-bit version of Windows?

Requires Windows Vista or newer. Please build Marble yourself to run on ancient Windows versions like Windows XP.

## Mac OS X Desktop



An Apple package to install Marble on Mac OS X.

Marble 2.2.0 (OS X 64bit)







### Atlas

*A classic topographic map.*

It uses vector lines to mark coastlines, country



### OpenStreetMap

*A global roadmap created by the OpenStreetMap (OSM) project.*



### Satellite View

Earth as seen from Space.

The map is based on NASA's beautiful "Blue



### Behaim Globe 1492

Martin Behaim's *Erdapfel* is the oldest existent globe of the Earth. *Credits: Germanisches Nationalmuseum, Nurembera. License: CC BY-SA*



### Earth at Night

This image of *Earth's city lights* was created with data from the Defense Meteorological Satellite Program (DMSP) Operational Linescan System



### Historical Map 1689

*Historical world map* from the year 1689 created by G. van Schagen in Amsterdam.



### Plain Map

*A plain map.*

It uses vector lines to mark coastlines and country



### Political Map

*A Political Map.*

The theme displays various countries.

# विशेषताएं

# विशेषताएं

Atlas - Marble - Virtual Globe

File Edit View Bookmarks Settings Help

- Open... Ctrl+O
- Download Maps...
- Download Region...
- Create a New Map...
- Export Map... Ctrl+S
- Print... Ctrl+P
- Print Preview ...
- Work Offline
- Quit Ctrl+Q

It uses vector lines to mark coastlines, country

**OpenStreetMap**


A *global roadmap* created by the OpenStreetMap (OSM) project.





# विशेषताएं



 Behaim Globe 1492 - Marble - Virtual Globe


File Edit View Bookmarks Settings Help

Search  Copy Map Ctrl+C

Map View  Copy Coordinates 

Project

  Record Movie Ctrl+Shift+R

 Stop Recording Ctrl+Shift+S

Celestial Body

Earth 

Theme



**Atlas**

*A classic topographic map.*

It uses vector lines to mark coastlines, country

# विशेषताएं

Behaim Globe 1492 - Marble - Virtual Globe

File Edit **View** Bookmarks Settings Help

Search

Map View

Projection

Globe

Celestial Body

Earth

Theme

Redisplay F5

Crosshairs

Info Boxes

Online Services

Atmosphere

Eclipses

Stars

Clouds

Sun Control...

Time Control...

It uses vector lines to mark coastlines, country

# विशेषताएं

Behaim Globe 1492 - Marble - Virtual Globe

File Edit **View** Bookmarks Settings Help

Search

Map View

Projection

Globe

Celestial Body

Earth

Theme

- Redisplay F5
- Crosshairs
- Info Boxes**
  - Lock Position
  - Compass
  - Elevation Profile
  - GpsInfo
  - License
  - Scale Bar
  - Navigation
  - Overview Map
  - Download Progress
  - Routing
  - Speedometer
- Online Services
- Atmosphere
- Eclipses
- Stars
- Clouds
- Sun Control...
- Time Control...

it uses vector lines to mark

**OpenStreetMap**  
A global roadmap created (OSM) project.

# विशेषताएं

 Behaim Globe 1492 - Marble - Virtual Globe

File Edit View Bookmarks **Settings** Help

Search

Map View

Routing

Map View

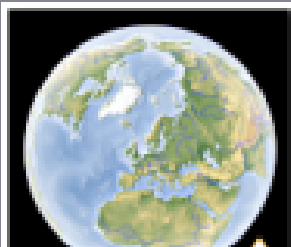
Projection

 Globe

Celestial Body

Earth

Theme



**Atlas**

*A classic topographic map.*

It uses vector lines to mark coastlines, country

Panels

Show Status Bar

View Size



Full Screen Mode

Ctrl+Shift+F





Configure Marble

# विशेषताएं










 Atlas - Marble - Virtual Globe


File Edit View Bookmarks Settings Help

Search Map View Routing Location

Map View  

Projection

-  Globe
-  **Globe**
-  Flat Map
-  Mercator
-  Gnomonic
-  Stereographic
-  Lambert Azimuthal Equal Area
-  Azimuthal Equidistant
-  Vertical Perspective Globe





# विशेषताएं



 Moon - Marble - Virtual Globe

File Edit View Bookmarks Settings Help


Search Map View Routing Location

Map View  

Projection



 Globe 

Celestial Body

Moon 

Earth

Moon

  **Moon**  
The moon.  
The map is based on data from the Clementine



# विशेषताएं

हैंडबुक

The screenshot displays the Marble Virtual Globe application window. The title bar reads "Atlas - Marble - Virtual Globe". The menu bar includes "File", "Edit", "View", "Bookmarks", "Settings", and "Help". The "Help" menu is open, showing options: "Marble Virtual Globe Handbook" (circled in red), "Community Forum", "What's This" (with a mouse cursor icon), and "About Marble Virtual Globe". The "Atlas" theme is selected in the "Theme" section, described as a classic topographic map. The background shows a starry sky with the constellation Monoceros.

Atlas - Marble - Virtual Globe

File Edit View Bookmarks Settings Help

Search Map View Routing Location

Map View

Projection

Globe

Celestial Body

Earth

Theme

**Atlas**  
A classic topographic map.  
It uses vector lines to mark coastlines, country

Monoceros

धन्यवाद